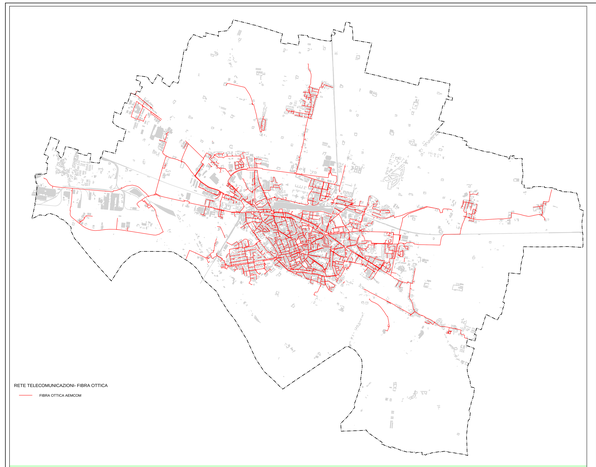

CARTA DELLE RETE DELLE TELECOMUNICAZIONI - FIBRA OTTICA

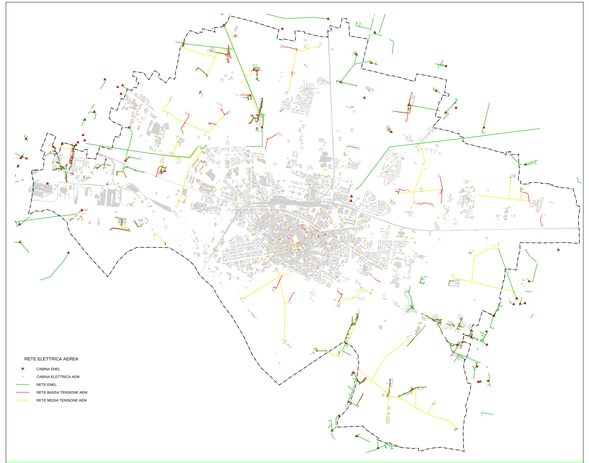

CARTA DELLA RETE ENERGIA ELETTRICA (SOPRASUOLO)

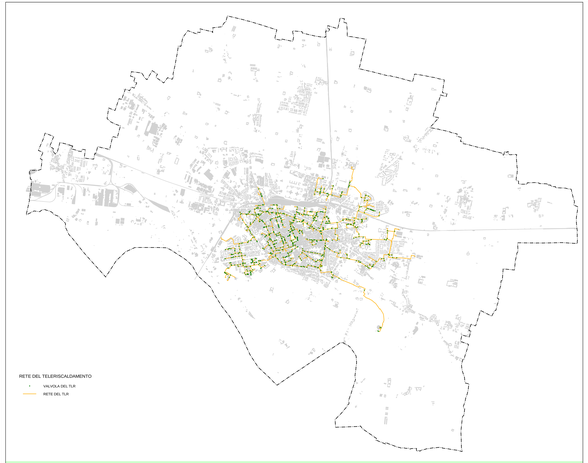

CARTA DELLE RETE DEL TELERISCALDAMENTO

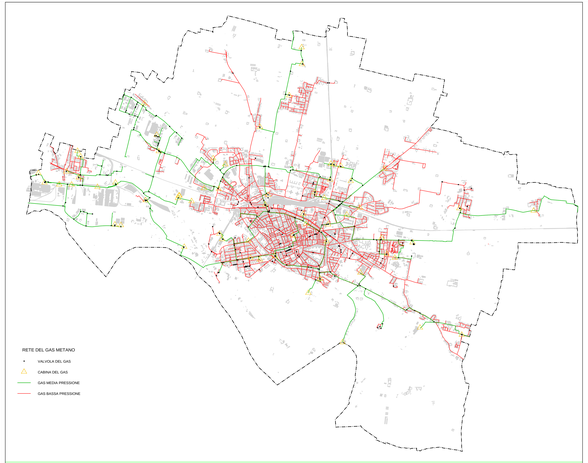

CARTA DELLA RETE DEL GAS METANO

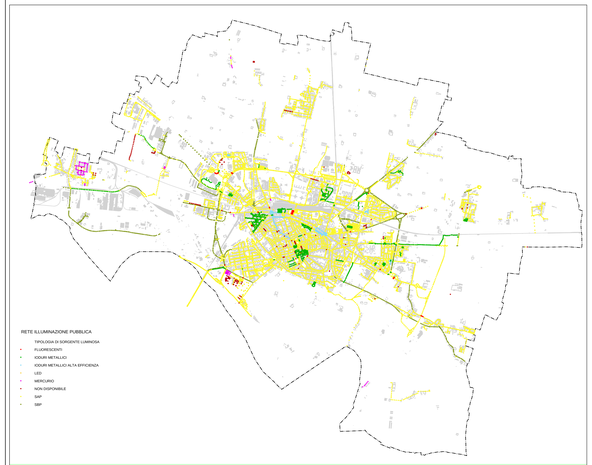

CARTA DELLA RETE DELL'ILLUMINAZIONE PUBBLICA

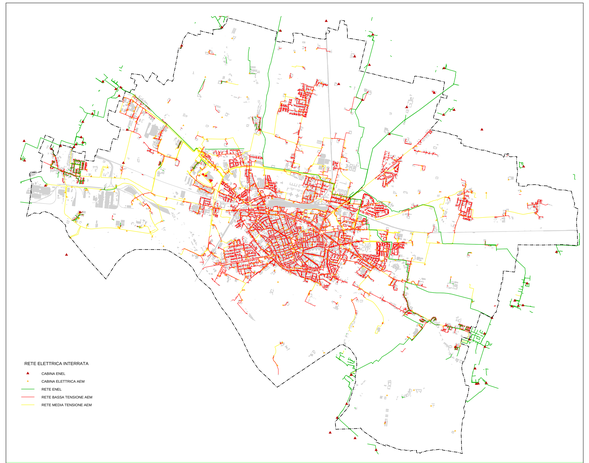

CARTA DELLE RETE ENERGIA ELETTRICA (SOTTOSUOLO)

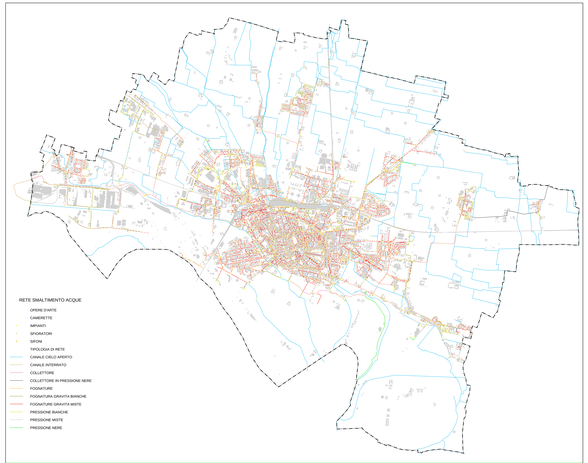

CARTA DELLA RETE SMALTIMENTO ACQUE

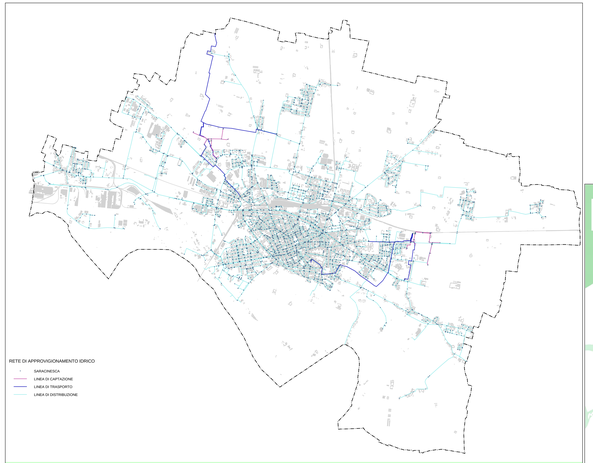

CARTA DELLA RETE D'APPROVIGIONAMENTO IDRICO

Scala 1:25.000

PUGSS

Piano di Governo del Territorio
Piano dei Servizi

A. Piano Urbano Generale dei Servizi del Sottosuolo (PUGSS)

Tavola 5. Sistema dei servizi a rete

Cremona
COMUNE DI CREMONA
Settore Urbanistica,
Edilizia Privata e Ambiente
Tel. 0372 / 407-4
Area Vasta